



# Western Cape Government • Wes-Kaapse Regering

PROVINCE OF WESTERN CAPE

PROVINSIE WES-KAAP

## Provincial Gazette

## Provinsiale Koerant

7396

7396

Friday, 29 May 2015

Vrydag, 29 Mei 2015

Registered at the Post Office as a Newspaper

As 'n Nuusblad by die Poskantoor Geregistreer

### CONTENTS

### INHOUD

(\*Reprints are obtainable at 16th Floor, Atterbury House, 9 Riebeek Street, Cape Town 8001.)

(\*Herdrukke is verkrygbaar by 16de Vloer, Atterbury House, Riebeekstraat 9, Kaapstad 8001.)

No.	Page
<b>Provincial Notices</b>	
163 Heritage Western Cape: Formal Protection of Archaeological Sites .....	855
164 Heritage Western Cape: Formal Protection of Archaeological Sites .....	858
165 City of Cape Town (Southern District): Removal of Restrictions .....	854
166 Overstrand Municipality: Removal of Restrictions .....	854
167 City of Cape Town: Rectification Notice.....	854
168 Stellenbosch Municipality: Removal of Restrictions .....	854
169 Oudtshoorn Municipality: Removal of Restriction .....	861
170 Knysna Municipality: Removal of Restriction .....	861
<b>Tenders:</b>	
Notices.....	861
<b>Local Authorities</b>	
Beaufort West Municipality: Departure and Relaxation.....	875
Bitou Municipality: Approval of the Budget and Tariffs.....	868
Cape Agulhas Municipality: Subdivision and Consolidation.....	861
Cape Agulhas Municipality: Subdivision.....	862
Cape Agulhas Municipality: Subdivision.....	862
Cape Agulhas Municipality: Subdivision.....	863
City of Cape Town (Cape Flats District): Draft Development Framework .....	880
City of Cape Town (Khayelitsha/Mitchell's Plain District): Closure.....	879
City of Cape Town (Khayelitsha/Mitchell's Plain District): Rezoning and Departure .....	877
City of Cape Town (Southern District): Removal of Restrictions and Departures .....	883
City of Cape Town (Southern District): Rezoning and Departures .....	873
City of Cape Town (Tygerberg District): Rezoning .....	879
City of Cape Town (Table Bay District): Removal of Restrictions.....	882
Drakenstein Municipality: Consent Use.....	870
Drakenstein Municipality: Promulgation of Property Rates .....	871
Drakenstein Municipality: Rezoning.....	869
Knysna Municipality: Removal of Restrictions .....	885
Knysna Municipality: Rezoning and Subdivision .....	878

(Continued on page 892)

Nr.	Bladsy
<b>Provinsiale Kennisgewings</b>	
163 Erfenis Wes-Kaap: Formele Beskerming van Argeologiese Terreine .....	856
164 Erfenis Wes-Kaap: Formele Beskerming van Argeologiese Terreine .....	859
165 Stad Kaapstad (Suidelike Distrik): Opheffing van Beperkings .....	854
166 Overstrand Munisipaliteit: Opheffing van Beperkings .....	854
167 Stad Kaapstad: Regstellende Kennisgewing .....	854
168 Stellenbosch Munisipaliteit: Opheffing van Beperkings .....	854
169 Oudtshoorn Munisipaliteit: Opheffing van Beperkings .....	861
170 Knysna Munisipaliteit: Opheffing van Beperkings .....	861
<b>Tenders:</b>	
Kennisgewings .....	861
<b>Plaaslike Owerhede</b>	
Beaufort-Wes Munisipaliteit: Afwyking en Verslapping .....	875
Bitou Munisipaliteit: Approval of Budget and Tariffs (English Only) .....	868
Kaap Agulhas Munisipaliteit: Onderverdeling en Konsolidasie...	861
Kaap Agulhas Munisipaliteit: Onderverdeling .....	862
Kaap Agulhas Munisipaliteit: Onderverdeling .....	862
Kaap Agulhas Munisipaliteit: Onderverdeling .....	863
Stad Kaapstad (Kaapse Vlakte-Distrik): Konsepontwikkelingsraamwerk .....	880
Stad Kaapstad (Khayelitsha-/Mitchell's Plain-Distrik): Sluiting .....	879
Stad Kaapstad (Khayelitsha-/Mitchell's Plain-Distrik): Hersonerig en Afwyking .....	877
Stad Kaapstad (Suidelike Distrik): Opheffing van Beperkings en Afwykings .....	884
Stad Kaapstad (Suidelike Distrik): Hersonerig en Afwykings .....	873
Stad Kaapstad (Tygerberg-Distrik): Hersonerig .....	879
Stad Kaapstad (Tafelbaai-Distrik): Opheffing van Beperkings .....	882
Drakenstein Munisipaliteit: Vergunningsgebruik .....	870
Drakenstein Munisipaliteit: Afkondiging van Eiendomsbelasting Tariewe.....	871
Drakenstein Munisipaliteit: Hersonerig .....	869
Knysna Munisipaliteit: Opheffing van Beperkings .....	885
Knysna Munisipaliteit: Hersonerig en Onderverdeling .....	878

(Vervolg op bladsy 892)

**HERITAGE WESTERN CAPE**

**FORMAL PROTECTION OF ARCHAEOLOGICAL SITES, LANDSCAPES AND NATURAL FEATURES OF CULTURAL SIGNIFICANCE, STRUCTURES AND UNMARKED BURIALS, SITUATED ON OR AT "ELANDSFONTEIN FOSSIL BEDS", ON FARM ELANDSFONTEIN 349, SALDANHA BAY MUNICIPALITY**

By virtue of the powers vested in Heritage Western Cape, as the provincial heritage resources authority for the province of the Western Cape, in terms of section 27(6) of the National Heritage Resources Act, 1999 (Act 25 of 1999) ("the Act"), the archaeological and palaeontological sites, unmarked burials, landscapes and natural features of cultural significance and structures situated on or at **Farm Elandsfontein 349, Saldanha Bay Municipality, known as Elandsfontein Fossil Beds**, and described in the schedule below, are hereby formally protected in terms of the provisions of section 27 of the Act, bearing sections 34, 35 and 36 in mind.

**HERITAGE WESTERN CAPE**

**DECLARATION OF HERITAGE RESOURCES AS PROVINCIAL HERITAGE, "ELANDSFONTEIN FOSSIL BEDS", SALDANHA BAY**

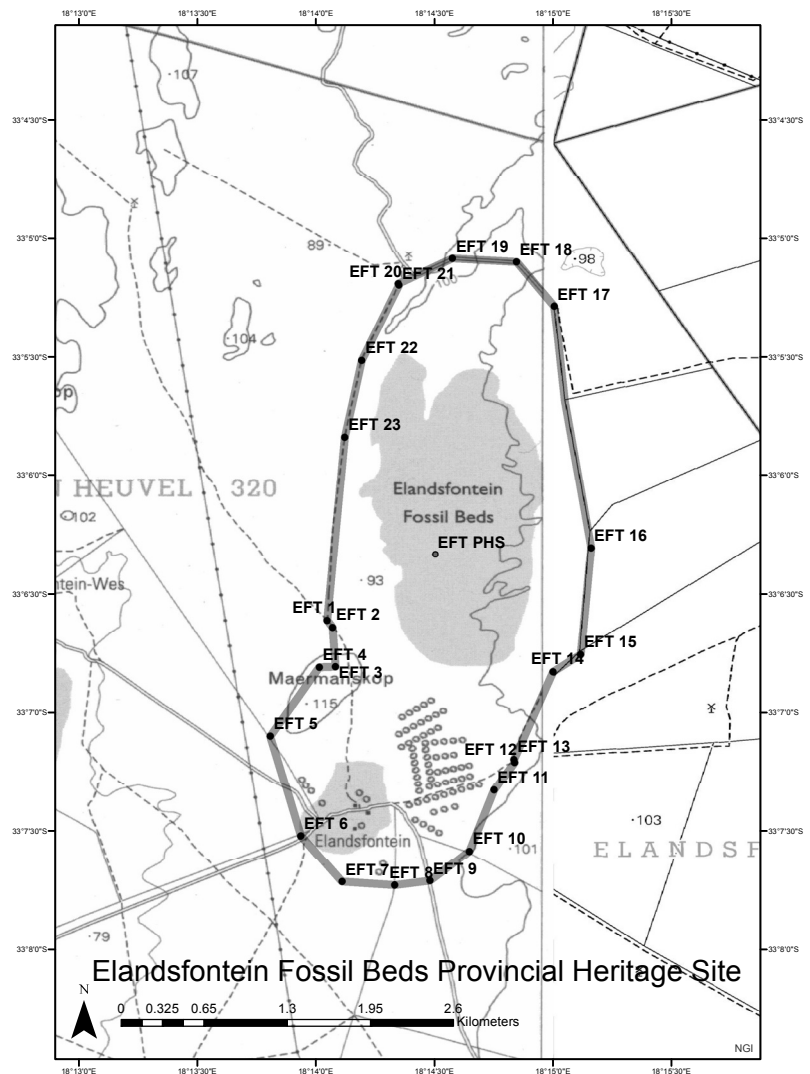
In terms of section 27(6) of the National Heritage Resources Act, 1999 (Act 25 of 1999), Heritage Western Cape hereby declares **Elandsfontein Fossil Beds**, fully described in the schedule, as a Provincial Heritage Site.

**Schedule**

The Provincial Heritage Site is demarcated by the list of coordinates below and indicated on the map.

The latitude and longitude values demarcate the interior border of the Elandsfontein Fossil Bed Site using the WGS84 datum.

	<b>Latitude</b>	<b>Longitude</b>
<b>EFT 1</b>	33° 6'36.69"S	18°14'2.75"E
<b>EFT 2</b>	33° 6'38.47"S	18°14'4.16"E
<b>EFT 3</b>	33° 6'48.35"S	18°14'4.87"E
<b>EFT 4</b>	33° 6'48.52"S	18°14'0.79"E
<b>EFT 5</b>	33° 7'6.00"S	18°13'48.39"E
<b>EFT 6</b>	33° 7'31.27"S	18°13'56.10"E
<b>EFT 7</b>	33° 7'42.92"S	18°14'6.54"E
<b>EFT 8</b>	33° 7'43.81"S	18°14'19.88"E
<b>EFT 9</b>	33° 7'42.68"S	18°14'28.77"E
<b>EFT 10</b>	33° 7'35.11"S	18°14'38.78"E
<b>EFT 11</b>	33° 7'19.73"S	18°14'45.02"E
<b>EFT 12</b>	33° 7'12.59"S	18°14'50.16"E
<b>EFT 13</b>	33° 7'11.85"S	18°14'50.02"E
<b>EFT 14</b>	33° 6'49.67"S	18°14'59.91"E
<b>EFT 15</b>	33° 6'45.34"S	18°15'6.90"E
<b>EFT 16</b>	33° 6'18.41"S	18°15'9.54"E
<b>EFT 17</b>	33° 5'17.32"S	18°15'0.20"E
<b>EFT 18</b>	33° 5'6.11"S	18°14'50.66"E
<b>EFT 19</b>	33° 5'5.22"S	18°14'34.48"E
<b>EFT 20</b>	33° 5'11.59"S	18°14'20.72"E
<b>EFT 21</b>	33° 5'11.97"S	18°14'20.90"E
<b>EFT 22</b>	33° 5'30.99"S	18°14'11.55"E
<b>EFT 23</b>	33° 5'50.43"S	18°14'7.26"E



**Significance**

The Elandsfontein site lies 10 km inland from Langebaan Lagoon and is known for significant finds of Acheulian artefacts, a hominid skullcap of *Homo heidelbergensis* (Saldanha Man) and excellent preservation of fossils of a myriad of diverse fauna. The significance of this site is established by the extensive fossil collection from this site, as well as excellently well-preserved fossils that continue to erode from the dune field.

**ERFENIS WES-KAAP**

**FORMELE BESKERMING VAN ARGEOLOGIESE TERREINE, LANDSKAP EN NATUUREIENSAPPE VAN KULTURELE BETEKENIS, STRUKTURE EN ONGEMERKTE GRAFTE, GELEË OP OF BY “ELANDSFONTEIN FOSSIELBEDDINGS”, OP DIE PLAAS ELANDSFONTEIN 349, SALDANHABAAL MUNISIPALITEIT**

Kragtens die bevoegdheid verleen aan Erfenis Wes-Kaap, as die provinsiale erfenisulpbronowerheid vir die provinsie die Wes-Kaap, ingevolge artikel 27(6) van die Wet op Nasionale Erfenisulpbronne, Wet no. 25 van 1999 (“die Wet”), word die argeologiese en paleontologiese terreine, ongemerkte grafte, die landskap en natuureiensappe van kulturele betekenis en strukture geleë op of by **Plaas Elandsfontein 349, Saldanhabaal Munisipaliteit, bekend as Elandsfontein Fossielbeddings**, en soos in die bylae hieronder getoon, hierby formeel beskerm ingevolge artikel 27 van die Wet, met inagneming van die bepalings van artikels 34, 35 en 36 van die Wet.

**ERFENIS WES-KAAP**

**VERKLARING VAN ERFENISULPBRONNE AS PROVINSIALE ERFENIS, “ELANDSFONTEIN FOSSIELBEDDINGS”, SALDANHABAAL**

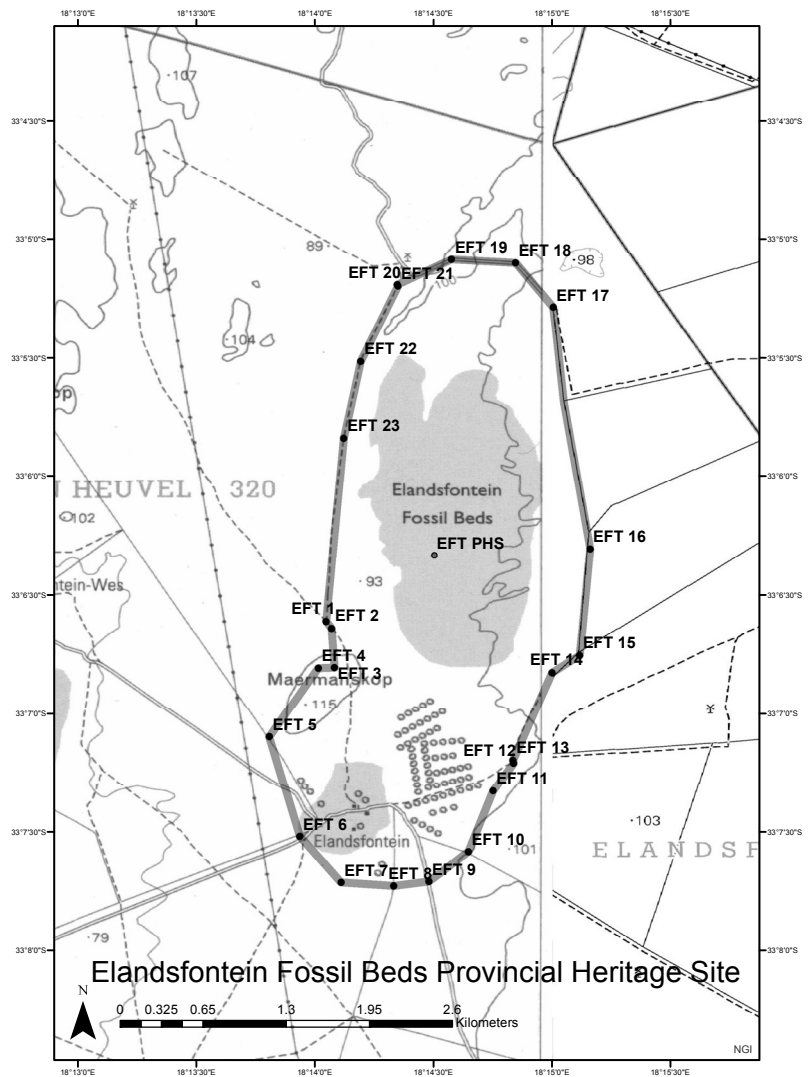
Ingevolge artikel 27(6) van die Wet op Nasionale Erfenisulpbronne, 1999 (No. 25 van 1999), verklaar Erfenis Wes-Kaap hierby **Elandsfontein Fossielbeddings**, volledig beskryf in die bylae, as ’n Provinsiale Erfenisterrein.

**Bylae**

Die Provinsiale Erfenisterrein is afgebaken deur die lys koördinate hieronder en word op die kaart aangetoon.

Die breedte- en lengteliggingwaardes baken die binnelandse grens van die Elandsfontein Fossielbedding Terrein met behulp van die WGS84 datum aan.

	<b>Latitude</b>	<b>Longitude</b>
<b>EFT 1</b>	33° 6'36.69"S	18° 14'2.75"E
<b>EFT 2</b>	33° 6'38.47"S	18° 14'4.16"E
<b>EFT 3</b>	33° 6'48.35"S	18° 14'4.87"E
<b>EFT 4</b>	33° 6'48.52"S	18° 14'0.79"E
<b>EFT 5</b>	33° 7'6.00"S	18° 13'48.39"E
<b>EFT 6</b>	33° 7'31.27"S	18° 13'56.10"E
<b>EFT 7</b>	33° 7'42.92"S	18° 14'6.54"E
<b>EFT 8</b>	33° 7'43.81"S	18° 14'19.88"E
<b>EFT 9</b>	33° 7'42.68"S	18° 14'28.77"E
<b>EFT 10</b>	33° 7'35.11"S	18° 14'38.78"E
<b>EFT 11</b>	33° 7'19.73"S	18° 14'45.02"E
<b>EFT 12</b>	33° 7'12.59"S	18° 14'50.16"E
<b>EFT 13</b>	33° 7'11.85"S	18° 14'50.02"E
<b>EFT 14</b>	33° 6'49.67"S	18° 14'59.91"E
<b>EFT 15</b>	33° 6'45.34"S	18° 15'6.90"E
<b>EFT 16</b>	33° 6'18.41"S	18° 15'9.54"E
<b>EFT 17</b>	33° 5'17.32"S	18° 15'0.20"E
<b>EFT 18</b>	33° 5'6.11"S	18° 14'50.66"E
<b>EFT 19</b>	33° 5'5.22"S	18° 14'34.48"E
<b>EFT 20</b>	33° 5'11.59"S	18° 14'20.72"E
<b>EFT 21</b>	33° 5'11.97"S	18° 14'20.90"E
<b>EFT 22</b>	33° 5'30.99"S	18° 14'11.55"E
<b>EFT 23</b>	33° 5'50.43"S	18° 14'7.26"E



**Betekenis**

Die Elandsfontein Terrein is 10km na die binneland van die Langebaan-strandmeer geleë. Belangrike vondse van Acheul-artefakte, ’n hominied skedelbeen van Homo heidelbergensis (Saldanhaman) en uitstekend gepreserveerde fossiele van ’n magdom van diverse fauna is hier aangetref. Die betekenis van hierdie terrein word geskep deur die uitgebreide fossielversameling van hierdie terrein, asook uitstekend gepreserveerde fossiele wat voortdurend uit die duine erodeer.

**ILIFA LEMVELI LENTSHONA KOLONI**

**UKHUSELO NGOKUSESIKWENI LWEENDAWO ZE-AKHIYOLOJI, IMBONAKALO-MHLABANEZINYE IIMPAWU ZENDALO EZINENTSINGISELO KWINKUBEKO, IZAKHIWO NAMANGCWABA ANGAPHAWULWANGA, EZISE-“ELANDSFONTEIN FOSSIL BEDS”, KWIFAMA I-ELANDSFONTEIN 349, KUMASIPALA WASESALDANHA BAY**

Ngokugunyaziswa liLifa leMveli leNtshona Koloni, njengogunyaziwe weziseko zelifa lemveli kwiPhondo leNtshona Koloni, ngokwecandelo 27(6) loMthetho iNational Heritage Resources Act, 1999 (uMthetho 25 ka-1999) (“uMthetho”), iindawo ze-akhiyoloji nezepaliyontoloji, amangcwaba angaphawulwanga, imbonakalo-mhlaba neempawu zendalo ezinentsingiselo kwinkubeko nezakhiwo ezikwiFama i-Elandsfontein 349, kuMasi-pala waseSaldanha Bay, ezaziwa ngokuba zii-Elandsfontein Fossil Beds, nezichazwe kule shedyuli ingezantsi, zikhuselwa ngokusesikweni ngo-kwecandelo 27 loMthetho, kuthathelwa ingqalelo amacandelo 34, 35 nelama-36.

**ILIFA LEMVELI LENTSHONA KOLONI**

**UBHENGEZO LWEZINTO EZILILIFA LEMVELI NJENGELIFA LEMVELI LEPHONDO, “ELANDSFONTEIN FOSSIL BEDS”, ESALDANHA BAY**

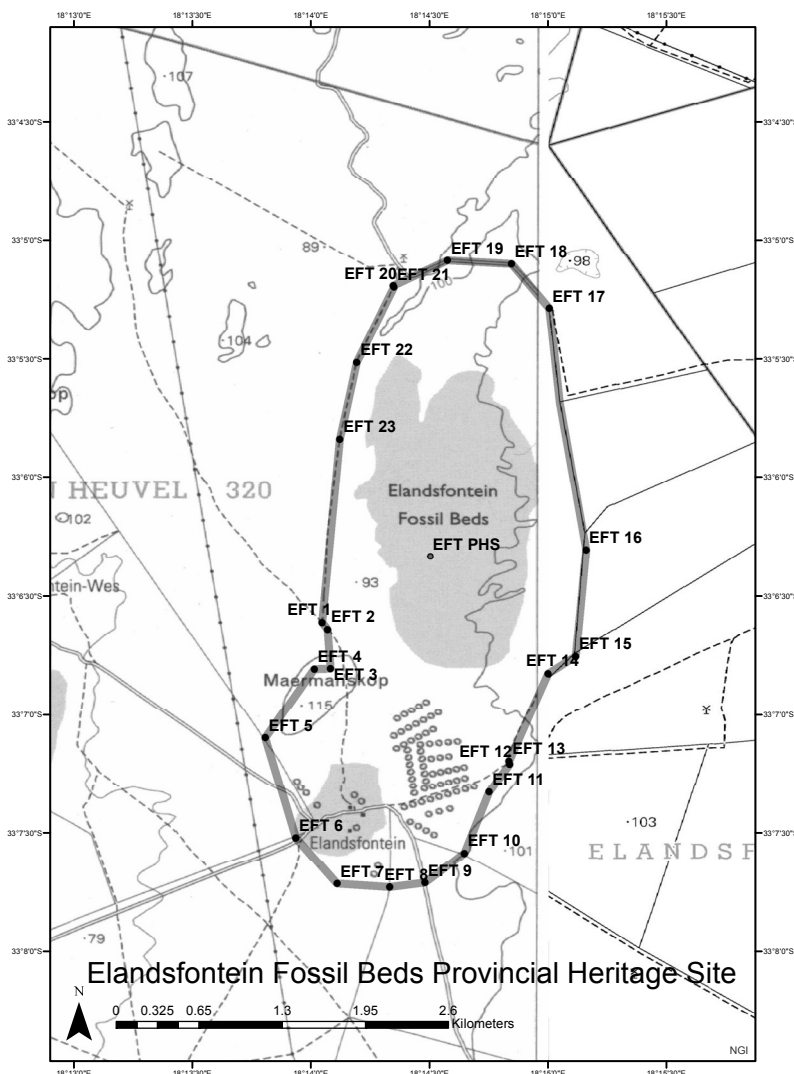
Ngokwecandelo 27(6) loMthetho iNational Heritage Resources Act, 1999 (UMthetho 25 ka-1999), iLifa leMveli leNtshona Koloni libhengeza i-Elandsfontein Fossil Beds, ezichazwe ngokupheleleyo kwishedyuli, njengeLifa leMveli lePhondo.

**Ishedyuli**

Imida yeNdawo eliLifa leMveli lePhondo iboniswe ngolu ludwe lwezalathi-ndawo zingezantsi emephini.

Izibanzi nezide zibonisa umda wangaphakathi weNdawo ye-Elandsfontein Fossil Bed kusetyenziswa iinkcukacha zeWGS84.

	Latitude	Longitude
EFT 1	33° 6'36.69"S	18° 14'2.75"E
EFT 2	33° 6'38.47"S	18° 14'4.16"E
EFT 3	33° 6'48.35"S	18° 14'4.87"E
EFT 4	33° 6'48.52"S	18° 14'0.79"E
EFT 5	33° 7'6.00"S	18° 13'48.39"E
EFT 6	33° 7'31.27"S	18° 13'56.10"E
EFT 7	33° 7'42.92"S	18° 14'6.54"E
EFT 8	33° 7'43.81"S	18° 14'19.88"E
EFT 9	33° 7'42.68"S	18° 14'28.77"E
EFT 10	33° 7'35.11"S	18° 14'38.78"E
EFT 11	33° 7'19.73"S	18° 14'45.02"E
EFT 12	33° 7'12.59"S	18° 14'50.16"E
EFT 13	33° 7'11.85"S	18° 14'50.02"E
EFT 14	33° 6'49.67"S	18° 14'59.91"E
EFT 15	33° 6'45.34"S	18° 15'6.90"E
EFT 16	33° 6'18.41"S	18° 15'9.54"E
EFT 17	33° 5'17.32"S	18° 15'0.20"E
EFT 18	33° 5'6.11"S	18° 14'50.66"E
EFT 19	33° 5'5.22"S	18° 14'34.48"E
EFT 20	33° 5'11.59"S	18° 14'20.72"E
EFT 21	33° 5'11.97"S	18° 14'20.90"E
EFT 22	33° 5'30.99"S	18° 14'11.55"E
EFT 23	33° 5'50.43"S	18° 14'7.26"E



**Ubaluleko**

Indawo le ise-Elandsfontein ikumgama oli-10 lee-km ngaphakathi xa usuka eLangebaan Lagoon yaye yaziwa njengenye yeendawo ezibalulekileyo ekwabhaqwa kuzo iintsalela zezixhobo zakudala (Acheulian artefacts), ukhakhayi lomntu wohlobo lweHomo heidelbergensis, ngokwentetho yezen-zululwazi, (Saldanha Man), ikwayindawo yolondolozo lwezinto ezaziphila mandulo esezaba ngamatye (iifosili) zeendidi ngeendidi zezilo zelizwe. Ukubaluleka kwale ndawo kwazalisekiswa kukubhaqwa kwengqokelela yezi zinto zaziphila mandulo kananjalo nezo zilondolozeke kakuhle kambe ekuphawuleka ukutyeka okanye ukuphela kwazo kweli thafa lineenduli.