



Western Cape Government • Wes-Kaapse Regering

PROVINCE OF WESTERN CAPE

PROVINSIE WES-KAAP

Provincial Gazette

Provinsiale Koerant

7396

7396

Friday, 29 May 2015

Vrydag, 29 Mei 2015

Registered at the Post Office as a Newspaper

As 'n Nuusblad by die Poskantoor Geregistreer

CONTENTS

INHOUD

(*Reprints are obtainable at 16th Floor, Atterbury House, 9 Riebeeck Street, Cape Town 8001.)

(*Herdrukke is verkrygbaar by 16de Vloer, Atterbury House, Riebeeckstraat 9, Kaapstad 8001.)

No.	Page
Provincial Notices	
163 Heritage Western Cape: Formal Protection of Archaeological Sites	855
164 Heritage Western Cape: Formal Protection of Archaeological Sites	858
165 City of Cape Town (Southern District): Removal of Restrictions	854
166 Overstrand Municipality: Removal of Restrictions	854
167 City of Cape Town: Rectification Notice.....	854
168 Stellenbosch Municipality: Removal of Restrictions	854
169 Oudtshoorn Municipality: Removal of Restriction	861
170 Knysna Municipality: Removal of Restriction	861
Tenders:	
Notices.....	861
Local Authorities	
Beaufort West Municipality: Departure and Relaxation.....	875
Bitou Municipality: Approval of the Budget and Tariffs.....	868
Cape Agulhas Municipality: Subdivision and Consolidation.....	861
Cape Agulhas Municipality: Subdivision.....	862
Cape Agulhas Municipality: Subdivision.....	862
Cape Agulhas Municipality: Subdivision.....	863
City of Cape Town (Cape Flats District): Draft Development Framework	880
City of Cape Town (Khayelitsha/Mitchell's Plain District): Closure.....	879
City of Cape Town (Khayelitsha/Mitchell's Plain District): Rezoning and Departure	877
City of Cape Town (Southern District): Removal of Restrictions and Departures	883
City of Cape Town (Southern District): Rezoning and Departures	873
City of Cape Town (Tygerberg District): Rezoning	879
City of Cape Town (Table Bay District): Removal of Restrictions.....	882
Drakenstein Municipality: Consent Use.....	870
Drakenstein Municipality: Promulgation of Property Rates	871
Drakenstein Municipality: Rezoning.....	869
Knysna Municipality: Removal of Restrictions	885
Knysna Municipality: Rezoning and Subdivision	878

(Continued on page 892)

Nr.	Bladsy
Provinsiale Kennisgewings	
163 Erfenis Wes-Kaap: Formele Beskerming van Argeologiese Terreine	856
164 Erfenis Wes-Kaap: Formele Beskerming van Argeologiese Terreine	859
165 Stad Kaapstad (Suidelike Distrik): Opheffing van Beperkings	854
166 Overstrand Munisipaliteit: Opheffing van Beperkings	854
167 Stad Kaapstad: Regstellende Kennisgewing	854
168 Stellenbosch Munisipaliteit: Opheffing van Beperkings	854
169 Oudtshoorn Munisipaliteit: Opheffing van Beperkings	861
170 Knysna Munisipaliteit: Opheffing van Beperkings	861
Tenders:	
Kennisgewings	861
Plaaslike Owerhede	
Beaufort-Wes Munisipaliteit: Afwyking en Verslapping	875
Bitou Munisipaliteit: Approval of Budget and Tariffs (English Only)	868
Kaap Agulhas Munisipaliteit: Onderverdeling en Konsolidasie...	861
Kaap Agulhas Munisipaliteit: Onderverdeling	862
Kaap Agulhas Munisipaliteit: Onderverdeling	862
Kaap Agulhas Munisipaliteit: Onderverdeling	863
Stad Kaapstad (Kaapse Vlakte-Distrik): Konsepontwikkelingsraamwerk	880
Stad Kaapstad (Khayelitsha-/Mitchell's Plain-Distrik): Sluiting	879
Stad Kaapstad (Khayelitsha-/Mitchell's Plain-Distrik): Hersonerig en Afwyking	877
Stad Kaapstad (Suidelike Distrik): Opheffing van Beperkings en Afwykings	884
Stad Kaapstad (Suidelike Distrik): Hersonerig en Afwykings	873
Stad Kaapstad (Tygerberg-Distrik): Hersonerig	879
Stad Kaapstad (Tafelbaai-Distrik): Opheffing van Beperkings	882
Drakenstein Munisipaliteit: Vergunningsgebruik	870
Drakenstein Munisipaliteit: Afkondiging van Eiendomsbelasting Tariewe.....	871
Drakenstein Munisipaliteit: Hersonerig	869
Knysna Munisipaliteit: Opheffing van Beperkings	885
Knysna Munisipaliteit: Hersonerig en Onderverdeling	878

(Vervolg op bladsy 892)

HERITAGE WESTERN CAPE

FORMAL PROTECTION OF ARCHAEOLOGICAL SITES, LANDSCAPE AND NATURAL FEATURES OF CULTURAL SIGNIFICANCE, STRUCTURES AND UNMARKED BURIALS, SITUATED ON OR AT "BLOMBOS CAVE," ON PORTION 57 OF FARM BLOMBOSCHFONTEIN 495, HESSEQUA DISTRICT, STILL BAY MUNICIPALITY

By virtue of the powers vested in Heritage Western Cape, as the provincial heritage resources authority for the province of the Western Cape, in terms of section 27(6) of the National Heritage Resources Act, Act no. 25 of 1999; the archaeological and palaeontological sites, unmarked burials, the landscape and natural features of cultural significance and structures situated on or at Portion 57 of Farm Blomboschfontein, Hessequa district, known as Blombos Cave and associated archaeological sites, and as reflected in the below schedule, are hereby formally protected under section 27 of the Act

HERITAGE WESTERN CAPE

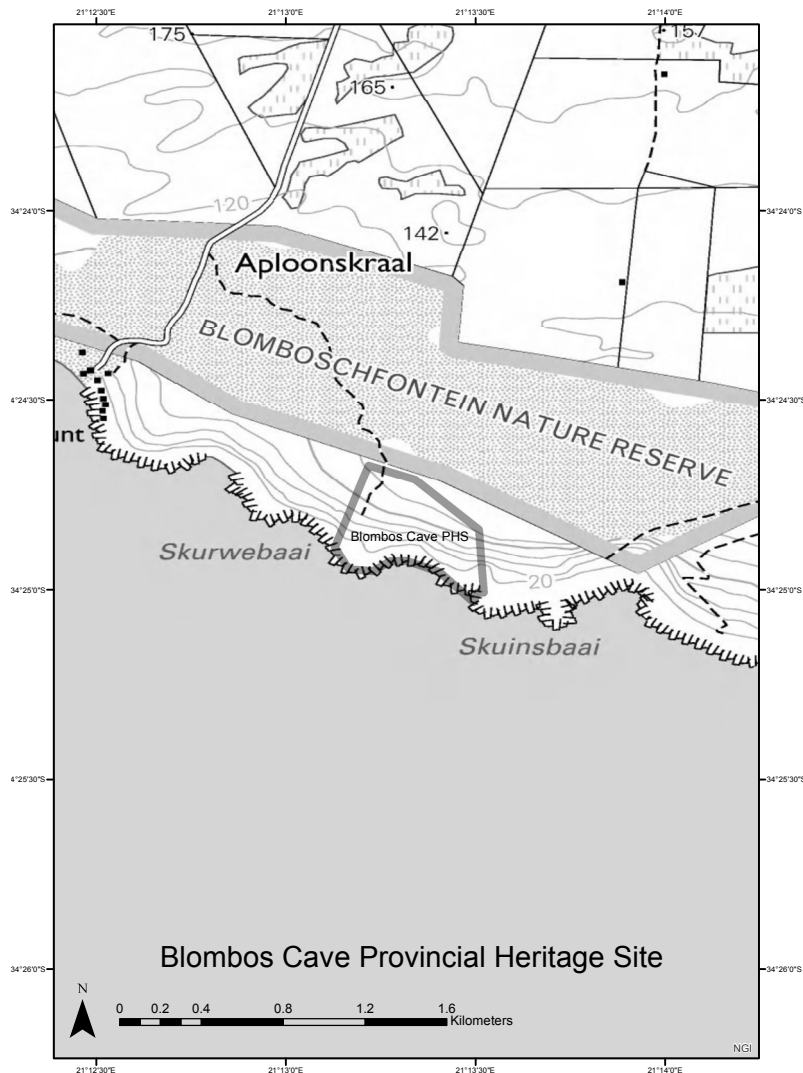
DECLARATION OF HERITAGE RESOURCES AS PROVINCIAL HERITAGE, "BLOMBOS CAVE AND ASSOCIATED ARCHAEOLOGICAL SITES," HESSEQUA.

In terms of section 27(6) of the National Heritage Resources Act, Act No. 25 of 1999, Heritage Western Cape hereby declares Blombos Cave and associated archaeological sites, fully described in the schedule, as a Provincial Heritage Site.

Schedule

The demarcation of the Provincial Heritage Site is as follows:

A portion of portion 57 of Farm Blomboschfontein 459 as indicated on SG Diagram No. 505/60 read in conjunction with SG Diagram No. 9316/66. The protected portion falls within portion 57 of Farm Blomboschfontein 459, east of a line drawn perpendicular from line EF on SG Diagram No. 9316/66, 200m west of point E.



Significance

The Blombos Cave (BBC) site preserves an extensive record of archaeological evidence in the Middle Stone Age, integral to research on the oldest evidence for modern humans in sub-Saharan Africa and bearing an exceptional testimony to a cultural tradition which has disappeared. Residues demonstrate the conceptual ability to source, combine and store substances that enhance technology or social practice, represent ability for long-term planning and suggest conceptual and cognitive abilities previously unknown for this period. This may be considered to be an outstanding example of a technological ensemble which illustrates a significant stage in human history.

ERFENIS WES-KAAP

FORMELE BESKERMING VAN ARGEologiese TERREINE, LANDSKAP EN NATUURLIKE KENMERKE VAN KULTURELE BELANG, STRUKTURE EN ONGEMERKTE GRAFTE, GELEË OP OF BY “**BLOMBOS GROT**” OP GEDEELTE 57 VAN **BLOMBOSCHFONTEIN PLAAS 495, STILBAAI, HESSEQUA PLAASLIKE MUNISIPALITEIT, EDEN DISTRIK**

Kragtens die bevoegdheid verleen aan Erfenis Wes-Kaap, as die provinsiale erfenishulpbronne gesag van die Wes-Kaap, ingevolge artikel 27(6) van die Wet op Nasionale Erfenishulpbronne, Wet no. 25 van 1999; word die argeologiese en die paleontologiese terreine, ongemerkte grafte, die landskap en natuurlike kenmerke van kulturele belang en strukture op of by **Gedeelte 57 van Blomboschfontein Plaas, Stilbaai, bekend as Blombos Grot en gepaardgaande argeologiese terreine**, en soos aangetoon in die onderstaande skedule, hiermee formeel beskerm onder artikel 27 van die Wet

ERFENIS WES-KAAP

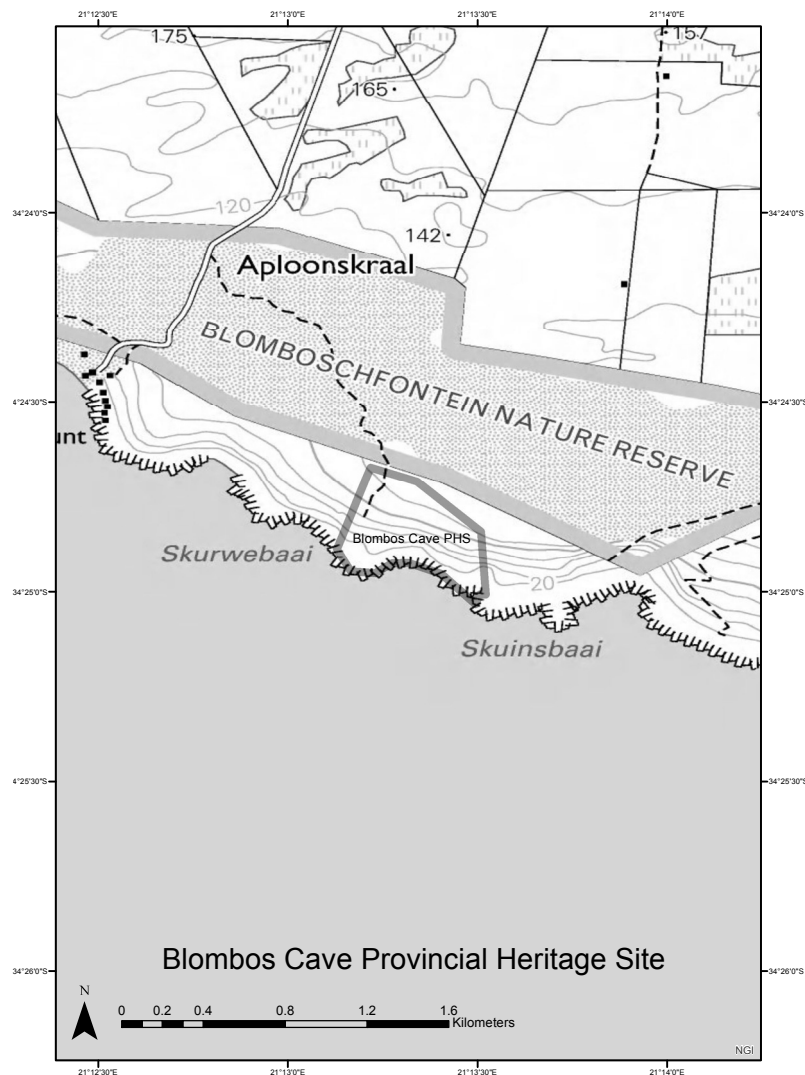
VERKLARING VAN ERFENISHULPBRONNE AS PROVINSIALE ERFENIS, “**BLOMBOS GROT EN VERWANTE ARGEologiese TERREINE**” STILBAAI.

Ingevolge artikel 27 (6) van die Wet op Nasionale Erfenishulpbronne, Wet No. 25 van 1999, verklaar Erfenis Wes-Kaap hiermee **Blombos Grot en gepaardgaande argeologiese terreine**, volledig beskryf in die skedule, as ’n Provinsiale Erfenisterrein.

Skedule

Die afbakening van die Provinsiale Erfenisterrein is soos volg:

’n Gedeelte van gedeelte 57 van die Plaas Blomboschfontein 459 soos aangedui op LG-diagram No. 505/60 en saamgelees met LG-diagram No. 9316/66. Die beskermde gedeelte is geleë binne gedeelte 57 van die Plaas Blomboschfontein 459, oos van ’n lyn loodreg getrek uit lyn EF op LG-diagram No. 9316/66, 200m wes van punt E.



Betekenis

Die Blombos Grot (BBC) terrein bewaar ’n uitgebreide rekord van argeologiese bewyse in die Middel-Steentydperk en maak ’n integrale deel uit van navorsing oor die oudste bewyse vir die moderne mens in sub-Sahara Afrika en lewer ’n besondere getuieis van ’n kulturele tradisie wat verdwyn het. Die konseptuele vermoë om stowwe te vind, te kombineer en te bewaar wat tegnologie of sosiale praktyke verbeter, verteenwoordig die vermoë om vir die langtermyn te beplan en demonstreer konseptuele en kognitiewe vermoëns wat voorheen onbekend was vir hierdie tydperk. Dit kan beskou word as ’n uitstekende voorbeeld van ’n pakket van tegnologie wat ’n belangrike fase in die mens se geskiedenis uitbeeld.

ILIFA LEMVELI LENTSHONA KOLONI

UKHUSELO NGOKUSESIKWENI LWEENDAWO ZE-AKHIYOLOJI, IMBONAKALO-MHLABA NEZINYE IIMPAWU ZENDALO EZINENTSINGISELO KWINKCUBEKO, IZAKHIWO NAMANGCWABA ANGAPHAWULWANGA, EZIKUMQOLOMBA “**I-BLOMBOS CAVE,**” KWISAHLULO 57 SEFAMA IBLOMBOSCHFONTEIN 495, ESTILL BAY, KUMASIPALA WASEHESEQUA LOCAL, KWISITHILI SASE-EDEN

Ngokugunyanziswa liLifa leMveli leNtshona Koloni, njengogunyaziwe weendawo ezililifa lemveli zephondo leNtshona Koloni, nokwecandelo 27(6) loMthetho iNational Heritage Resources Act, uMthetho Nomb. 25 ka-1999; iindawo ze-akhiyoloji nezepaliyontoloji, amangcwaba angaphawulwanga, imbonakalo-mhlaba neempawu zendalo ezinentsingiselo kwinkcubeko nezakhiwo ezikwiSahlulo 57 zeFama iBlomboschfontein, eStill Bay, eyaziwa ngokuba yiBlombos Cave kunye neendawo ezinxulumene neze-akhiyoloji, zikhuselwa ngokusesikweni phantsi kwecandelo 27 lalo Mthetho.

ILIFA LEMVELI LENTSHONA KOLONI

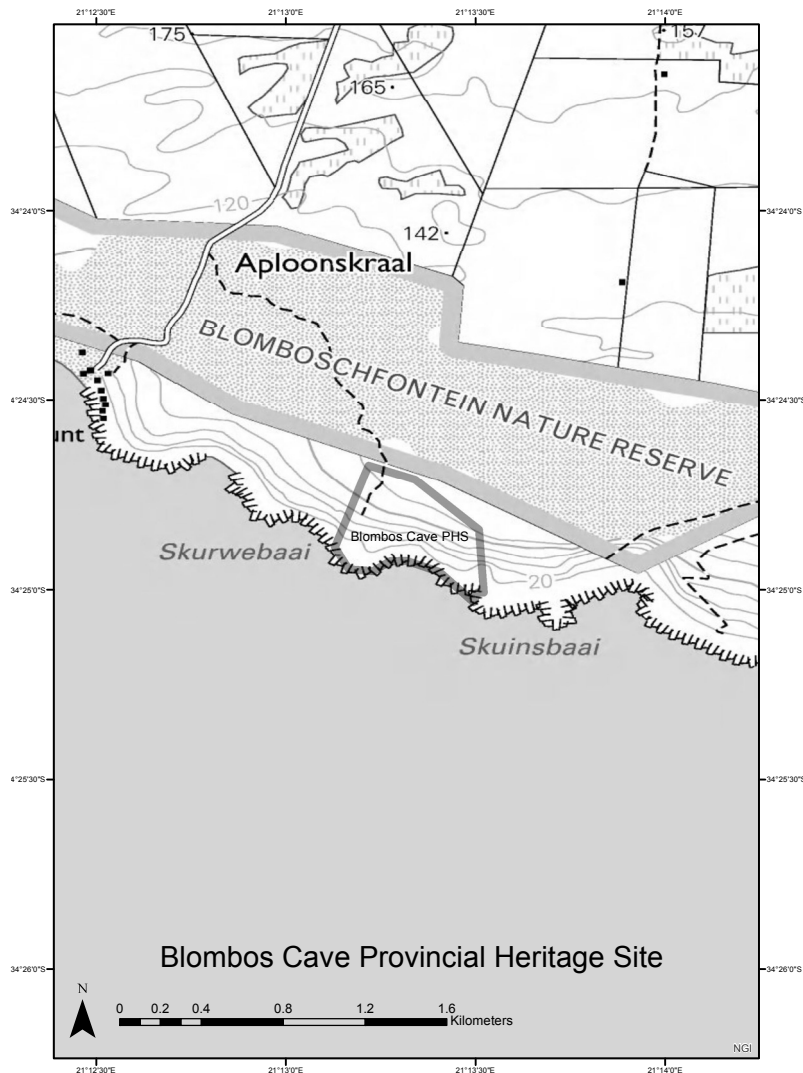
UBHENGEZO LWEZINTO ZELIFA LEMVELI NJENGELIFA LEMVELI LEPHONDO, “UMQOLOMBA IBLOMBOS NEENDAWO EZINXULUMENE NEZE-AKHIYOLOJI,” ESTILL BAY.

Ngokwecandelo 27(6) loMthetho iNational Heritage Resources Act, (uMthetho 25 ka-1999, iLifa leMveli leNtshona Koloni libhengeza uMqolomba iBlombos nezinye iindawo ze-akhiyoloji, ezichazwe ngokupheleleyo kule shedyuli ingezantsi, njengeNdawo yeLifa leMveli lePhondo.

IShedyuli

Ukumiswa kwemida yeNdawo yeLifa leMveli lePhondo kumi ngolu hlobo:

Isahlulo sesahlulo 57 seFama iBlomboschfontein 459 njengoko ibonisiwe kuMzobo SG Nomb. 505/60 ofundwa kunye noMzobo SG Nomb. 9316/66. Isahlulo esiphantsi kokhuselo singena phantsi kwesahlulo 57 seFama iBlomboschfontein 459, empuma yomgca omileyo ukusuka kumgca EF kwiDayagramu SG Nomb. 9316/66, 200m entshona yendawo ephawulwe E.



Ubaluleko

UMqolomba iBlombos (BBC) ugcine iirekhodi ezinobungqina ngezinto ezaziphila mandulo kwixesha elisakwaziwa njengexesha lelithe (Middle Stone Age), nezibalulekileyo kuphando-lwazi olungobona bungqina budala obungabantu apha emazantsi eAfrika (sub-Saharan Africa) yaye zikwa- qulethe ubungqina ngenkcubeko esele yanyamalala. Isakhono sokuyila, ukuhlanganisa nokugcina izinto ezikhuthaza neziqhubela phambili itekhnoloji okanye iindlela zasekuhlaleni zokwenza izinto ezimele ukubonisa isakhono sokukwazi ukuceba kujongwe kwixesha elizayo nokucinga okw- kungaziwa ngeli xesha lamandulo. Oku kungumzekelo obalaseleyo wengqokelela yetekhnoloji eyayikho ekhombisa ixesha elibalulekileyo kwimbali yomntu.